



Catalyzing Innovation

ANNUAL WORLD BANK CONFERENCE ON LAND AND POVERTY
WASHINGTON DC, MARCH 25-29, 2019



USING PARTICIPATORY APPROACHES AND INNOVATIVE TECHNOLOGY TO EMPOWER COMMUNITIES IN SECURING THEIR LAND

IOANA BOUVIER¹, STEPHEN BROOKS², JEREMY GREEN³, SARAH
LOWERY⁴, AND CALEB STEVENS⁵

¹⁻⁵USAID*

Presenting: Ioana Bouvier, ibouvier@usaid.gov

Paper prepared for presentation at the
“2019 WORLD BANK CONFERENCE ON LAND AND POVERTY”

The World Bank – Washington DC, March 25-29, 2019

*The views and opinions expressed in this presentation are those of the authors and not necessarily the views and opinions of the United States Agency for International Development.

Copyright 2019 by author(s). All rights reserved. Readers may make verbatim copies of this document for non-commercial purposes by any means, provided that this copyright notice appears on all such copies.



Catalyzing Innovation

ANNUAL WORLD BANK CONFERENCE ON LAND AND POVERTY
WASHINGTON DC, MARCH 25-29, 2019



Abstract

Land and resources documentation can improve rural livelihoods by increasing access to credit and encouraging long-term sustainable investments in the land. However, obtaining land documentation can be difficult due to the high costs of surveying land, stringent accuracy requirements, and outdated land registries. To overcome these constraints, the United States Agency for International Development (USAID) supported the development of participatory approaches as part of Mobile Applications to Secure Tenure (MAST). Through participatory methods and innovative tools, MAST supports systematic mapping and documentation of community land resources in an efficient, sustainable, and participatory manner. Local community members and land resource managers receive training in resources governance, land rights, and participatory approaches to mapping land and resources. MAST has been tested in Liberia, Tanzania, Zambia, and Burkina-Faso, where it significantly reduced claim processing times, led to increased awareness of land rights by community members, and resulted in unprecedented parity in women's claims to land ownership.

Key Words:

Innovative technology, participatory methods, land rights, resources governance



Catalyzing Innovation

ANNUAL WORLD BANK CONFERENCE ON LAND AND POVERTY
WASHINGTON DC, MARCH 25-29, 2019



1. Introduction

Participatory mapping aided by data management tools and satellite imagery has been successfully used to support community-based natural resource management (CBNRM) and land management. Along with an increased interest in bottom-up, crowdsourcing approaches to systematically document land (McLaren, 2011), methods developed through years of participatory mapping grow in importance and are increasingly considered for decentralized land information systems and land administration. The concept of fit-for-purpose land administration (Eneman, 2014, Zevenbergen, 2013) evolved out of an identified need to provide options for securing the land rights of disadvantaged, vulnerable or poor populations. Descriptive data models developed to support fit-for-purpose land administration include the Social Tenure Domain Model (STDM) (Lemmen, Christiaan, 2007) and the broader Land Administration Domain Model (LADM) (Lemmen, Christiaan, 2010). These concepts and participatory methods have been tested in developing countries to leverage the increased affordability of mobile devices and mapping technologies.

2. Approach

Recognizing the lack of transparency and clarity around land and resource allocation is a key development challenge, the United States Agency for International Development (USAID) tested the feasibility of using a combination of participatory approaches and technology to document land allocation and land rights. The approach developed to help guide participatory land documentation, Mobile Applications to Secure Tenure (MAST), is centered on participatory methods and flexible technology tools to efficiently, transparently, and affordably map and document land and resources rights. Lessons learned, best practices and tools developed under the MAST approach have been documented by USAID's Land Technology Solutions Project (LTS) and shared on USAID's Land Links.



Catalyzing Innovation

ANNUAL WORLD BANK CONFERENCE ON LAND AND POVERTY
WASHINGTON DC, MARCH 25-29, 2019



MAST is tool-agnostic, can be adapted by any development partners and stakeholders and is most suited to clarifying land rights and reducing land insecurity for disadvantaged populations in rural and underserved peri-urban and emerging urban areas. The approach promotes local self-reliance, allowing development partners and local government officials to test and implement tangible, cost-effective and impactful interventions that can be locally sustained and replicated.

The MAST approach identifies key steps and principles:

Phase 1. Identify specific needs and opportunities through testing or implementing community-based land documentation and validation;

Phase 2. Complete a sustainability assessment and identify technical, legal, social and institutional requirements;

Phase 3. Train communities and use participatory mapping and rural appraisal methods to clarify, document and validate land allocation and use of land and resources;

Phase 4. Adapt technology tools based on the requirements and to clarify land, achieve consensus on land rights and improve tenure security;

Phase 5. Document all steps in the process and use data to measure progress;

Phase 6. Share lessons learned, data findings, technology, methods and knowledge;

Phase 7. Develop a sustainability plan for long-term data management and technology use.



Catalyzing Innovation

ANNUAL WORLD BANK CONFERENCE ON LAND AND POVERTY
WASHINGTON DC, MARCH 25-29, 2019



3. Case studies and initial findings

MAST was first developed and tested in Burkina-Faso, Tanzania, and Zambia using a combination of participatory mapping methods, extensive sensitization training, and customized data collection and management tools. Although using different technology tools, the pilots used common data models (STDM and LADM) and followed best practices established in community-based participatory mapping. Technology tools and workflows designed to support data collection, validation and management as part of decentralized land information systems were highly customized for local civil society organizations or land administration offices. In two of the case studies, village community members have the right to obtain formal land documentation.

In Burkina-Faso and Tanzania, USAID's Evaluation, Research and Communications (ERC) planned field data collection through training community intermediaries, testing the potential to crowd-sourced land delineation. In Zambia, under the USAID Tenure and Global Climate Change (TGCC) and in Tanzania under the USAID Land Tenure Activity (LTA), a scale-up of the MAST approach, land demarcation was planned systematically using satellite imagery, participatory mapping and tasking. While the processes were similar across the case studies, the workflows and tools were customized to each context.

Burkina-Faso

In Burkina-Faso, the process and tools were tested to help secure ownership of land assets as a means to increase resilience to shocks and stressors. The National Land Observatory of Burkina-Faso (ONF-BF) identified key aspects of the process that were adapted to meet the need for training and customary land certification, with a specific focus on women's land rights. The MAST approach was adapted to map and document 5,000 ha of land in a participatory, streamlined manner.



Catalyzing Innovation

ANNUAL WORLD BANK CONFERENCE ON LAND AND POVERTY
WASHINGTON DC, MARCH 25-29, 2019



Tanzania

Although villagers can obtain formal documentation of customary land in Tanzania, land informality and insecurity remain high. Using the MAST approach, USAID helped District Land Officials to scale up customary land certification, while reducing disputes and costs to demarcate and validate over 70,000 ha of land.

Zambia

Working with traditional authorities, communities and civil society organizations, USAID helped harmonize boundaries, map land resources, and document customary land across 2 districts in Eastern Zambia. The MAST participatory approach, customized tools and workflows assisted in the mapping and documentation of over 100,000 ha of customary land.

Results

The approach supported land delineation and documentation of over 50,000 customary land parcels in Tanzania and Zambia, and over 3,000 parcels in Burkina-Faso (Figure 1). Findings from these case studies indicate important differences in average parcel size per village between sites in Zambia (Chipata and Petauke districts) and sites in Tanzania (Iringa district) and Burkina Faso (Boudry commune). A distribution chart of the land demarcation data by average parcel size (Figure 3) sheds light on the overall differences in average parcel size. These findings highlight the larger size of parcels in Zambia and the greater variability in parcel size in Zambia when compared to Tanzania and Burkina-Faso.



Catalyzing Innovation

ANNUAL WORLD BANK CONFERENCE ON LAND AND POVERTY
WASHINGTON DC, MARCH 25-29, 2019



Tanzania

-
- ~39,000 parcels mapped and certified
 - Average parcel size 1.8 ha

Zambia

-
- Over 13,000 parcels mapped
 - Average parcel size 11 ha

Burkina Faso

-
- Over 3,000 parcels mapped
 - Average parcel size 1.7 ha

Figure 1. Initial land documentation results using a MAST approach. Source: USAID ERC, LTA, LTS, TGCC

USAID completed an impact evaluation of land tenure interventions in Zambia and is conducting an impact evaluation to test the theory of change of the MAST-assisted activity in Tanzania. In Zambia, land documentation had positive impact on household perceptions of improved tenure security (Persha, 2015, USAID TGCC IE report, 2018). While longer-term outcomes in Tanzania will be measured as part of the endline phase, findings from the midline survey (USAID LTA IE report, 2018) indicate an 11% increase in treatment group respondents who felt that disputes over land will improve in the next year. The opposite was found for the Tanzania comparison group, with a 9% decrease in respondents who felt that disputes over land will improve in the next year.

A central aspect of the MAST approach is community engagement, with a focus on including all members of the community, women and men, in all phases of the process. Using the MAST approach, women and men participated in delineation of land through community surveyors, participatory mapping and training, validation, and adjudication. Results show that in most site villages in Tanzania and Zambia, uptake, or conversion from land claims to certificate, was over 80% (Figure 2), indicating a high level of community participation.



Catalyzing Innovation

ANNUAL WORLD BANK CONFERENCE ON LAND AND POVERTY
WASHINGTON DC, MARCH 25-29, 2019



The MAST approach, while tailored to the specific needs of each local land management organization and communities, has a particular emphasis on women participation and training on women’s land rights. Findings suggest the participatory aspect of the approach results in high levels of women participation in decision making around land. This is reflected in the high proportion of women joint and single ownership claims to land in Tanzania and Zambia (Figure 4). Over 45% of land documentation beneficiaries in Tanzania and Zambia were women. This is in striking contrast with traditional reports of women participation in land decision making (USAID MAST and Gender Blog, 2019). Preliminary findings from the Tanzania impact evaluation indicate a 11.4 % decrease in the likelihood of a land decision solely by the male household head among treatment group respondents (USAID LTA IE report, 2018).

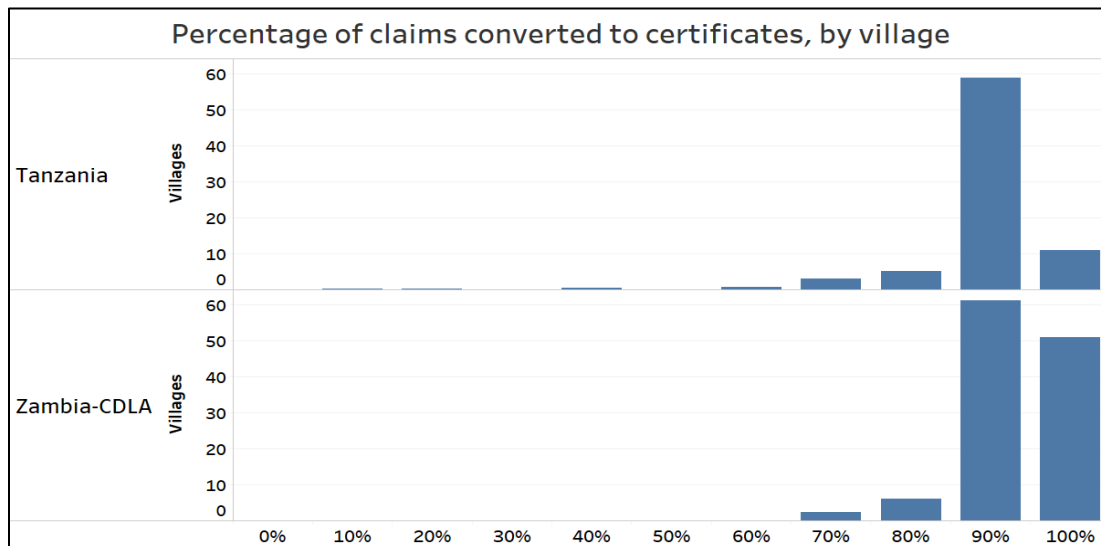


Figure 2. Uptake of land claims in Tanzania (Iringa district) and Zambia(Chipata district).
Source: USAID LTS



Catalyzing Innovation

ANNUAL WORLD BANK CONFERENCE ON LAND AND POVERTY
WASHINGTON DC, MARCH 25-29, 2019

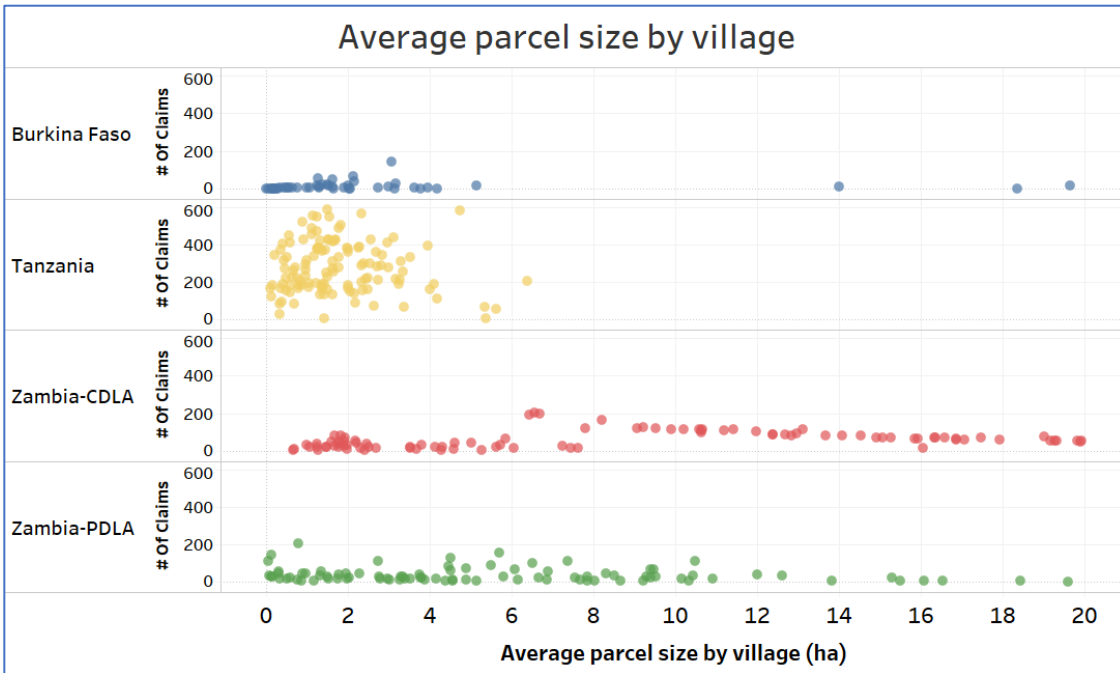
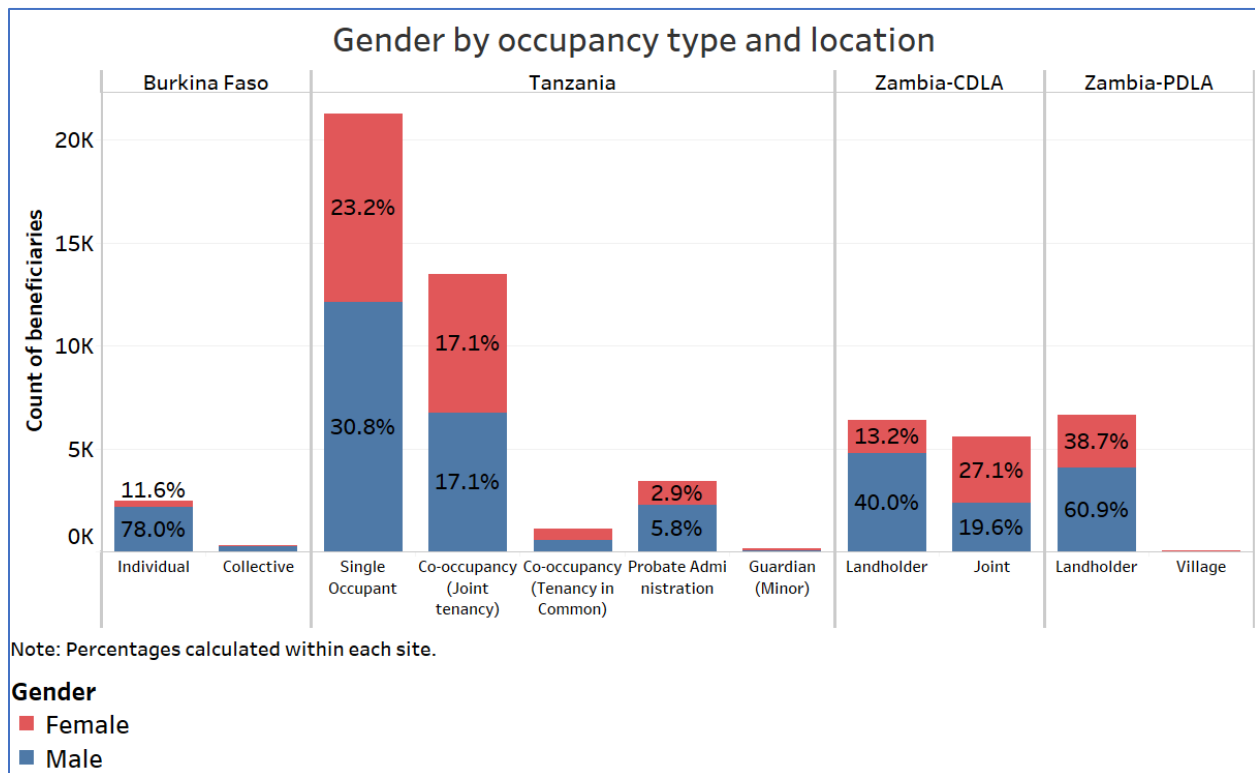


Figure 3. Average parcel size (village). Source : USAID LTS



Note: Percentages calculated within each site.

Gender
■ Female
■ Male

Figure 4. Gender of MAST-assisted beneficiaries. Source: USAID LTS



Catalyzing Innovation

ANNUAL WORLD BANK CONFERENCE ON LAND AND POVERTY
WASHINGTON DC, MARCH 25-29, 2019



4. Next Steps and Conclusions

This paper outlines the MAST approach and presents initial findings from MAST pilots in Sub-Saharan Africa, which show improved efficiency and lower costs in land demarcation, low rates of disputes over land, and high levels of women participation in land claims and in decision making over land. MAST is currently scaled up to a second district in rural Tanzania and is tested in the context of community forest management in Liberia. The approach is flexible and will evolve to assist USAID and development partners in their planning for more efficient, targeted land interventions centered on community participation that help to secure land rights and provide economic benefits for the most disadvantaged communities.



Catalyzing Innovation

ANNUAL WORLD BANK CONFERENCE ON LAND AND POVERTY
WASHINGTON DC, MARCH 25-29, 2019



5. References

Enemark, Stig, et al. *Fit-for-purpose land administration*. International Federation of Surveyors (FIG), 2014.

Lemmen, Christiaan, et al. "The social tenure domain model: design of a first draft model." *FIG Working week*. 2007.

Lemmen, Christiaan, et al. "A New Era in Land Administration Emerges: Securing Land Rights for the World is Feasible." *GIM International* 29.1 (2015).

McLaren, Robin. "Crowdsourcing support of land administration—A partnership approach." *Article of Month*(2011).

Zevenbergen, Jaap, et al. "Pro-poor land administration: Principles for recording the land rights of the underrepresented." *Land use policy* 31 (2013): 595-604.

Persha, Lauren, M. Stickler, and Heather Huntington. "Does stronger land tenure security incentivize smallholder climate-smart agriculture? Understanding drivers of agricultural investment in zambia's eastern province." *Annual World Bank Conference on Land and Poverty*. 2015.

USAID TGCC Impact Evaluation Final Report, 2017. Accessed at: https://land-links.org/wp-content/uploads/2016/09/TGCC-Endline-Report-7.4.18_submit.pdf

USAID LTA IE Phase II Baseline and Phase I Midline Report, 2018. Accessed at <https://land-links.org/wp-content/uploads/2018/12/LTA-IE-Baseline-Midline-Report-Impact-Evaluation-of-the-Feed-the-Future-Tanzania-Land-Tenure-Assistance-Activity.pdf>